

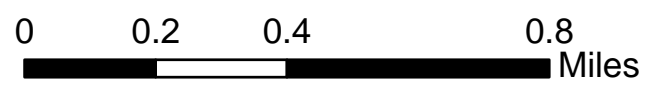
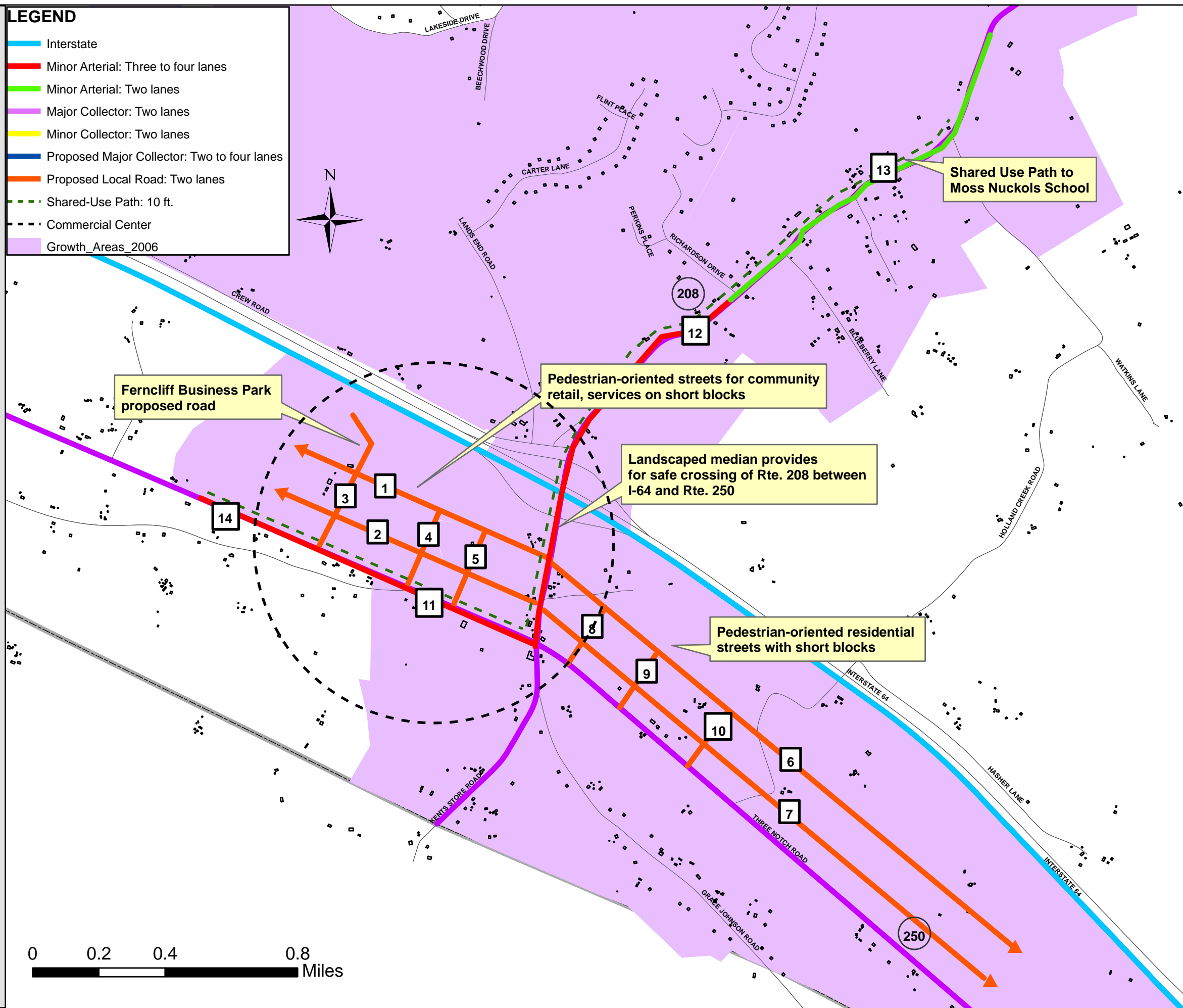

FERNCLIFF

2010 TRANSPORTATION PLAN



LEGEND

- Interstate
- Minor Arterial: Three to four lanes
- Minor Arterial: Two lanes
- Major Collector: Two lanes
- Minor Collector: Two lanes
- Proposed Major Collector: Two to four lanes
- Proposed Local Road: Two lanes
- Shared-Use Path: 10 ft.
- Commercial Center
- Growth_Areas_2006



Recommendations Project List - Ferncliff

The number of the project corresponds to the number identifying the project on the associated Growth Area map.

Ferncliff Map

1. Local road from Rte. 208 to Ferncliff Business Park.
2. Local road from Rte. 208 to Ferncliff Business Park.
3. Local road within Ferncliff Business Park.
4. Local road from Rte. 250 to local road #1.
5. Local road from Rte. 250 to local road #1.
6. Local road from Rte. 208, to carry local traffic east parallel to Rte. 250.
7. Local road from Rte. 208, to carry local traffic east parallel to Rte. 250.
8. Local road linking local roads #6 and #7.
9. Local road linking local roads #6 and #7.
10. Local road linking local roads #6 and #7.
11. Widen Rte. 250 to 3-4 lanes from Rte. 208 to Ferncliff Business Park.
12. Widen Rte. 208 to 3-4 lanes from Rte. 250 to Richardson Drive.
13. Shared use path on west side of Rte. 208, extending to Moss-Nuckols School.
14. Shared use path on north side of Rte. 250, extending just past Ferncliff Business Park.