

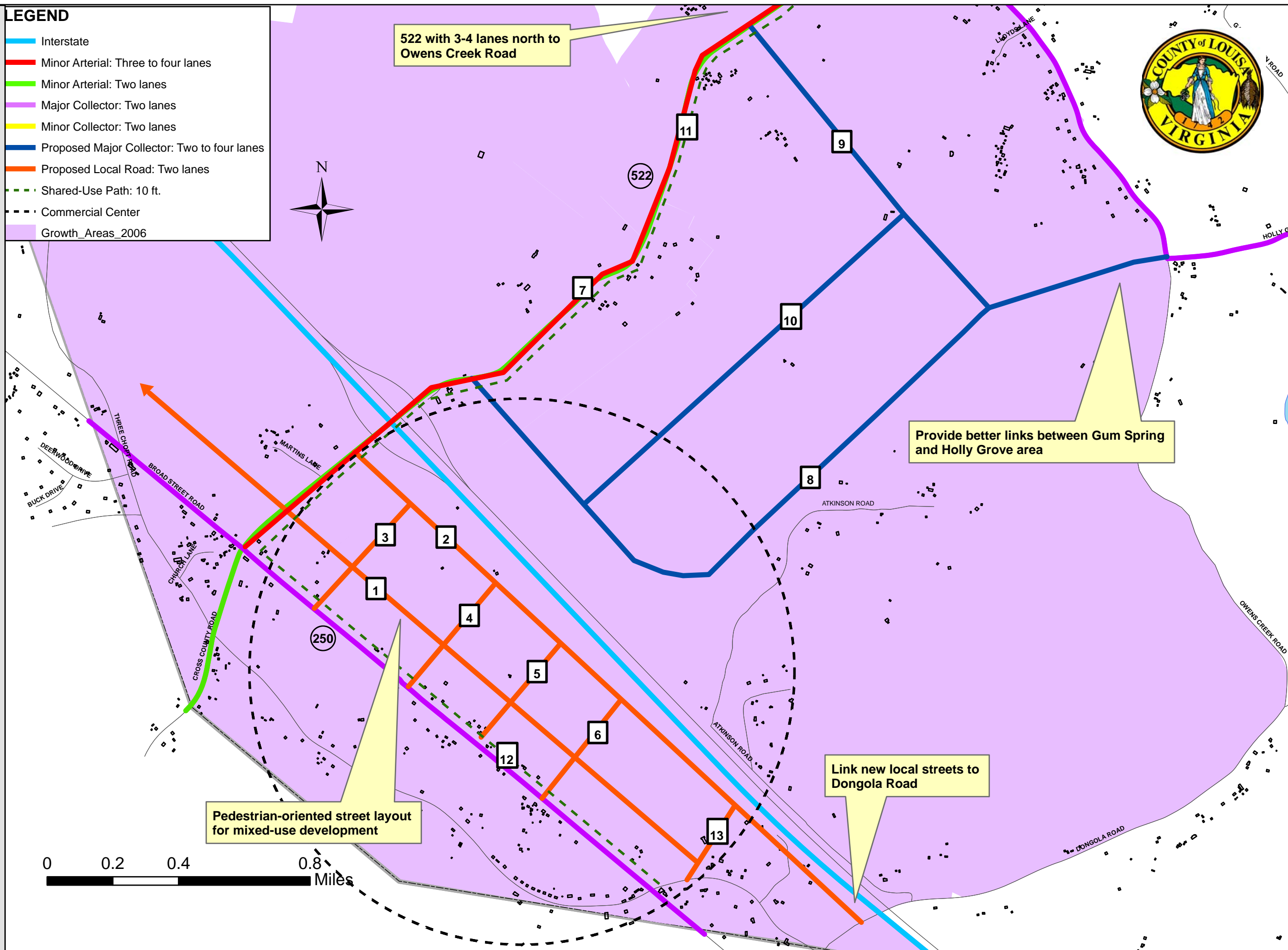
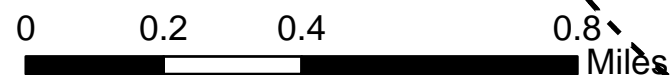

GUM SPRING

2010 TRANSPORTATION PLAN



LEGEND

- Interstate
- Minor Arterial: Three to four lanes
- Minor Arterial: Two lanes
- Major Collector: Two lanes
- Minor Collector: Two lanes
- Proposed Major Collector: Two to four lanes
- Proposed Local Road: Two lanes
- Shared-Use Path: 10 ft.
- Commercial Center
- Growth_Areas_2006



Recommendations Project List – Gum Spring

The number of the project corresponds to the number identifying the project on the associated Growth Area map.

Gum Spring Map

1. Local road from Rte. 522 to Oakland Church Road.
2. Local road from Rte. 522 to Dongola Road.
3. Local road from Rte. 250 to Local road #2.
4. Local road from Rte. 250 to Local road #2.
5. Local road from Rte. 250 to Local road #2.
6. Local road from Rte. 250 to Local road #2.
7. Widen Rte. 522 to 3-4 lanes from Rte. 250 to Owens Creek Road.
8. Major Collector from Rte. 522 to Holly Grove Drive.
9. Major Collector from Rte. 522 to Major Collector #8.
10. Major Collector from Major Collector #8 to Major Collector #9.
11. Shared use path on east side of Rte. 522, extending to Owens Creek Road.
12. Shared use path on north side of Rte. 250, extending to Oakland Church Road.
13. Local road from local road #1 to Oakland Church Road.